












Route From Orlando or Sanford Airport

Distance

Total Est. Time: 38 minutes **Total Est. Distance:** 31.89 miles

- | | | |
|--|--|------------|
|  | 1: Start out going SOUTH on AIRPORT BLVD W toward TERMINAL ACC. | 0.8 miles |
|  | 2: Stay STRAIGHT to go onto AIRPORT EXIT. | 0.2 miles |
|  | 3: AIRPORT EXIT becomes SOUTH ACCESS RD. | 3.3 miles |
|  | 4: SOUTH ACCESS RD becomes BOGGY CREEK RD. | 0.6 miles |
|  | 5: Merge onto CENTRAL FLORIDA GREENEWAY/FL-417 S (Portions toll). | 13.2 miles |
|  | 6: Take the OSCEOLA PKWY exit- EXIT 3. | 0.3 miles |
|  | 7: Turn RIGHT onto W OSCEOLA PKWY. | 1.1 miles |
|  | 8: Merge onto I-4 W via the ramp on the LEFT toward TAMPA. | 0.7 miles |
|  | 9: Merge onto W IRLO BRONSON MEMORIAL HWY/US-192 W/FL-530 W/W SPACE COAST PKWY via EXIT 64B toward DISNEY WORLD. | 8.3 miles |
|  | 10: Merge onto US-27 N. | 2.9 miles |

There are .17 miles between your ending location and the end of your driving directions. Use maps to get from your ending location to the end of your route.

- | | |
|--|---|
|  | 11: End at 16130 Magnolia Hill St, Clermont, FL 34714-4907 US |
|--|---|

